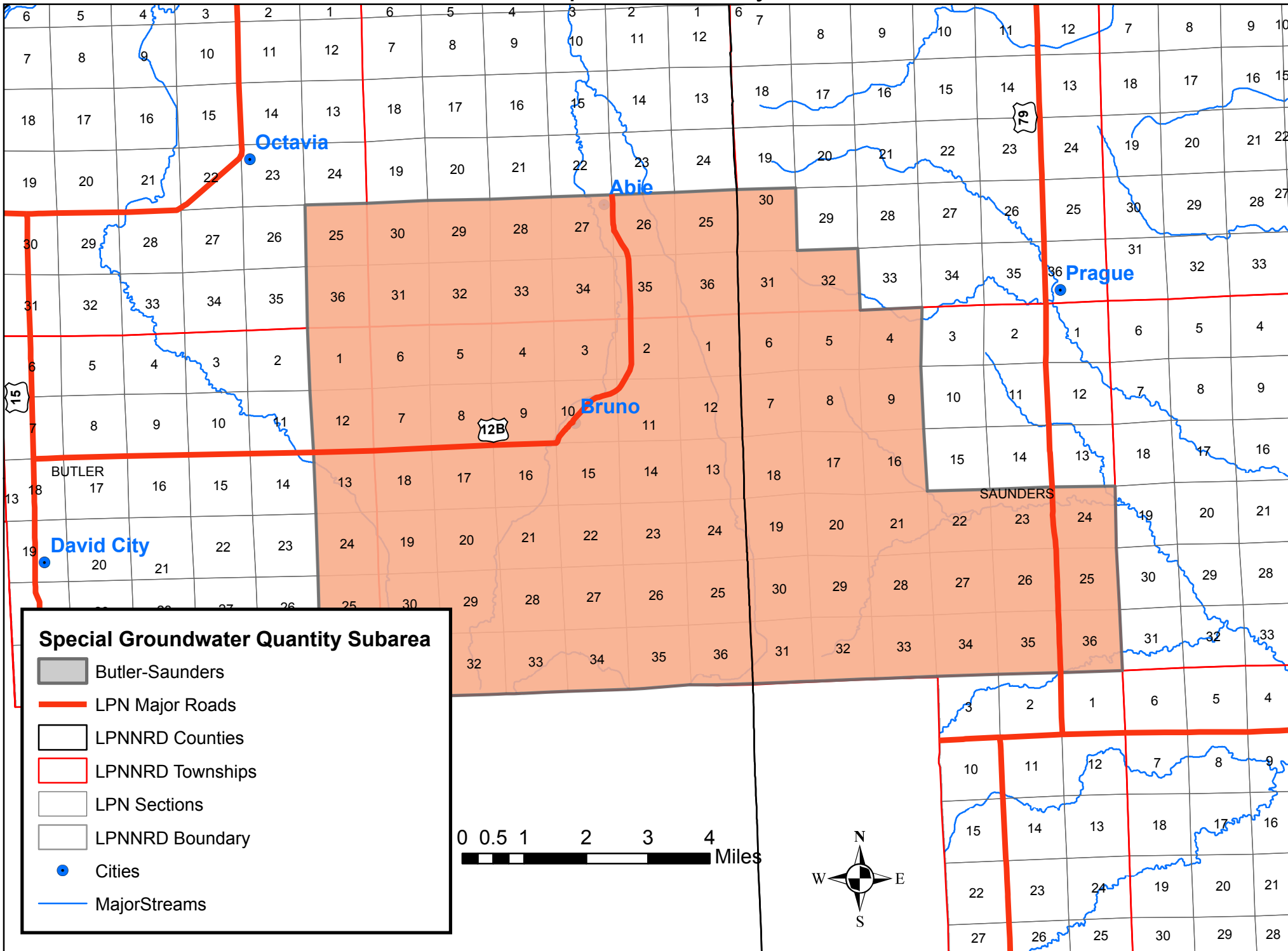










Butler-Saunders Special Quantity Subarea



Special Groundwater Quantity Subarea

-  Butler-Saunders
-  LPNRD Major Roads
-  LPNRD Counties
-  LPNRD Townships
-  LPN Sections
-  LPNRD Boundary
-  Cities
-  MajorStreams

0 0.5 1 2 3 4 Miles

