

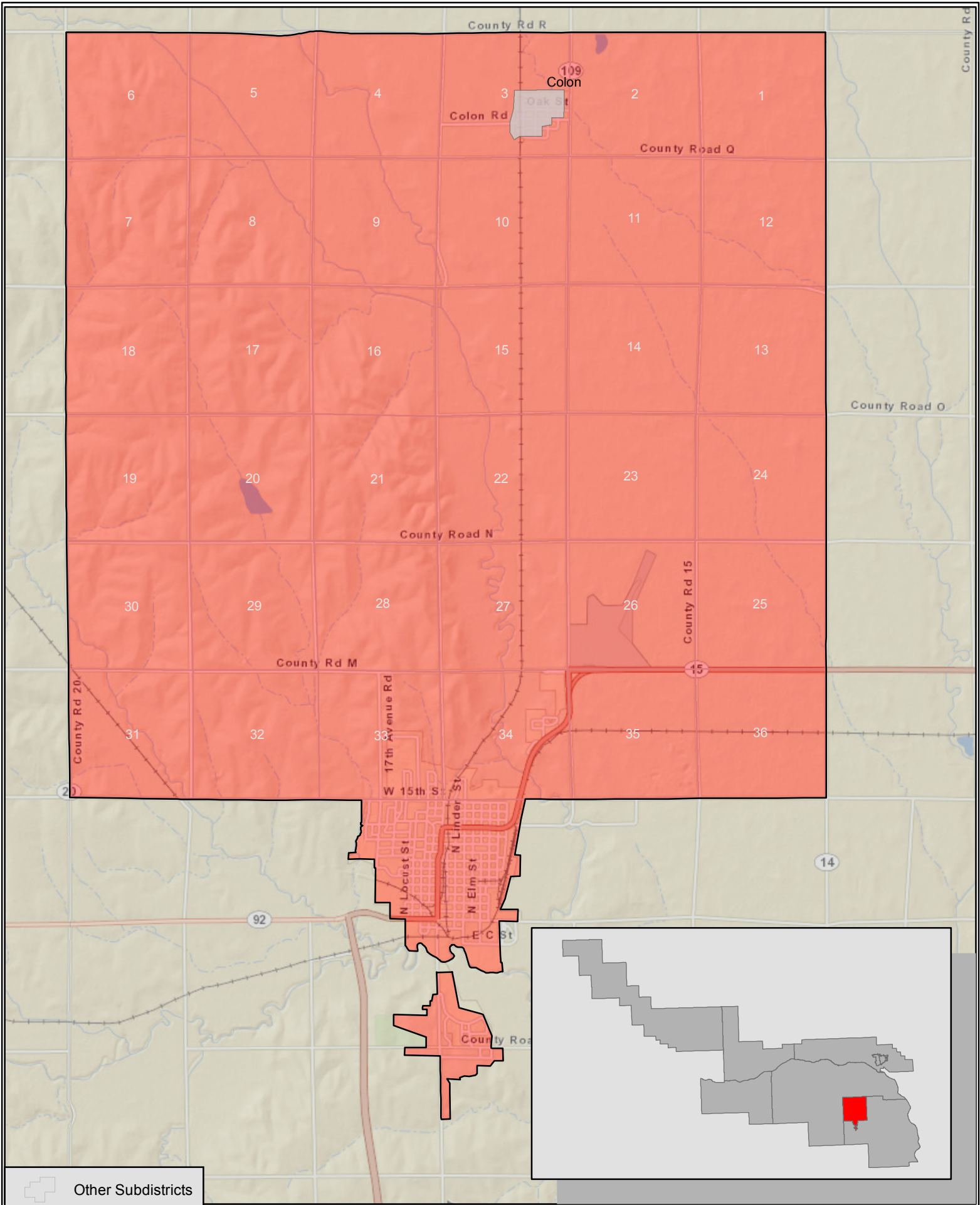
August 29, 2024




---

**PUBLIC NOTICE**

The Lower Platte North Natural Resources District has a Director vacancy in Sub-District 8 which is Wahoo corporate boundary, Section 3 west of Sand Creek, the portion of Section 4 east of Hwy 77, Section 9 east of Hwy 77 and south to Wahoo corporate boundary, Section 10 west of Sand Creek, Section 11 west of County Rd 16, Section 15 to Wahoo corporate boundary, and Section 16 to Wahoo corporate boundary and entire Center township. The term of office for this position expires December 31, 2024.

---



-  Other Subdistricts
-  Subdistrict Eight
-  Sections



# LPNRRD Subdistrict Eight

Map shows LPNRRD Subdistrict Boundaries as derived from Census 2010 Voting District Boundaries.

